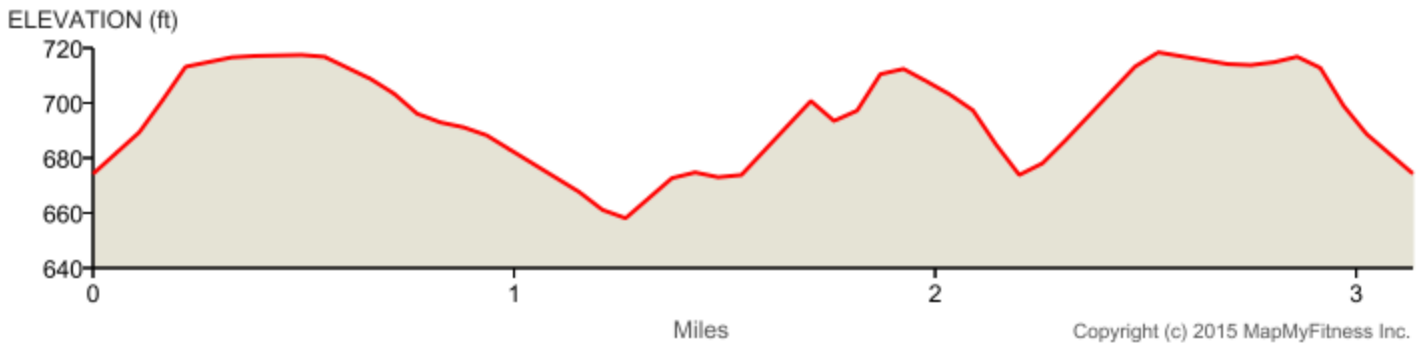
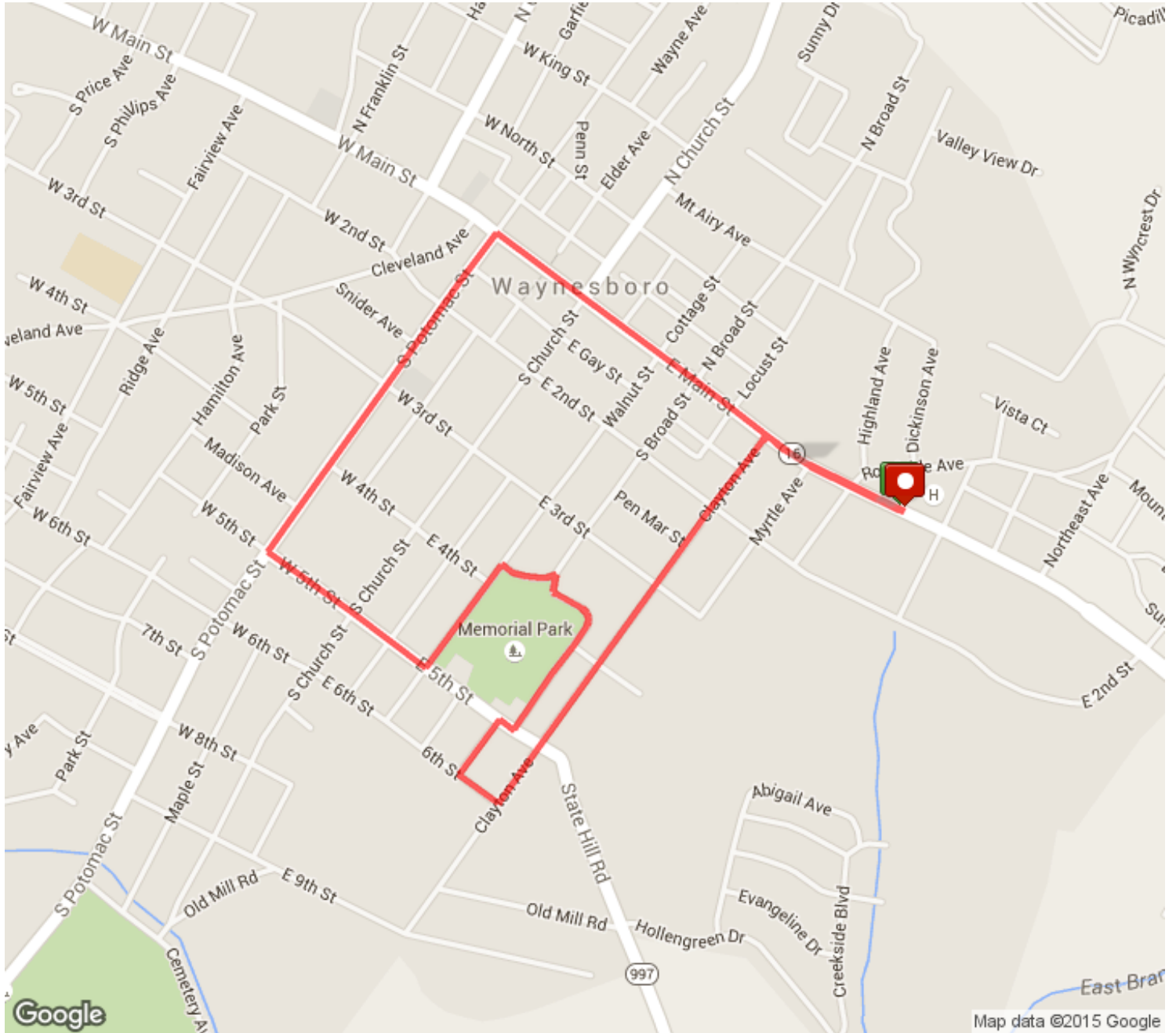























Sat Fun Run
Distance: 3.13 mi
Elevation: 130.94 ft (Max: 718.93 ft)

mapmyrun



	Head northwest on Buchanan Trail E/E Main St toward Virginia Ave	0 mi (+0.14 mi)
	Head northwest on Buchanan Trail E/E Main St toward Myrtle Ave	0.14 mi (+0.55 mi)
	Head southwest on S Potomac St toward W Gay St	0.69 mi (+0.55 mi)
	Head southeast on W 5th St toward S Church St Destination will be on the right	1.25 mi (+0.15 mi)
	Head southeast on E 5th St toward Ringgold St Destination will be on the left	1.4 mi (+0.13 mi)
	Head northeast on Walnut St toward E 4th St	1.53 mi (+0.18 mi)
	Turn right onto S Broad St Destination will be on the right	1.71 mi (+0.01 mi)
	Head southeast on S Broad St toward Memorial Park Dr	1.71 mi (+0.08 mi)
	Head south on Memorial Park Dr toward 4th St	1.79 mi (+0.28 mi)
	Head southwest on Memorial Park Dr toward E 5th St	2.07 mi (+0 mi)
	Turn right onto E 5th St	2.07 mi (+0.03 mi)
	Head southwest on Chestnut St toward 6th St	2.1 mi (+0.1 mi)
	Turn right onto 6th St	2.19 mi (+0 mi)
	Head southeast on 6th St toward Chestnut St	2.2 mi (+0.07 mi)
	Turn left onto Clayton Ave	2.27 mi (+0 mi)
	Head northeast on Clayton Ave toward E 5th St	2.27 mi (+0.63 mi)
	Head northeast on PA-997 N toward Buchanan Trail E/E Main St	2.9 mi (+0.01 mi)
	Turn right onto Buchanan Trail E/E Main St Destination will be on the right	2.91 mi (+0.22 mi)
	Destination	3.13 mi (+0 mi)